

# Appendix G

Evidence discovered by Staffordshire County Council

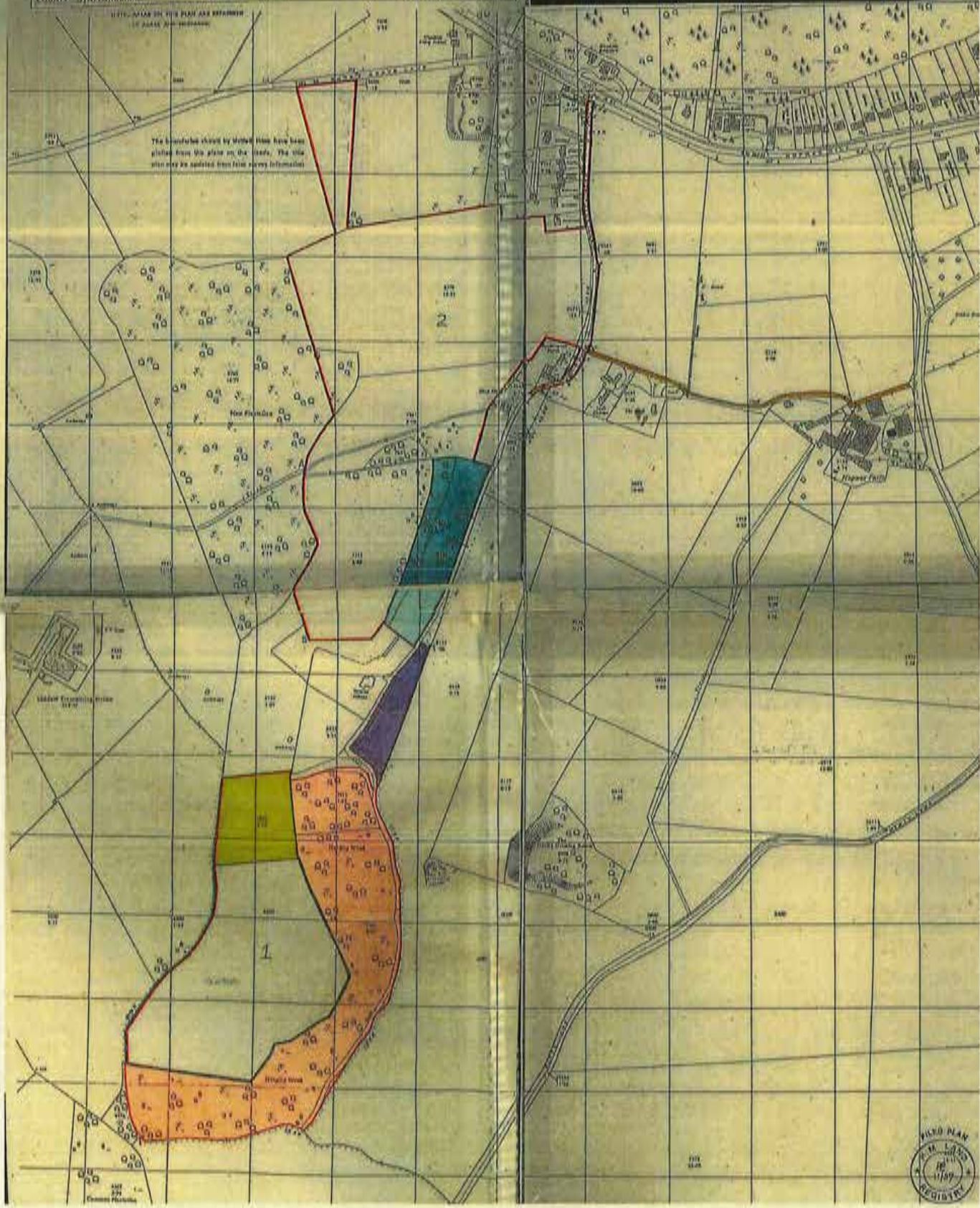
H.M. LAND REGISTRY

TITLE NUMBER  
**SF 378678**

OLD ORANGE SURVEY PLAN REFERENCE	5K1603 5K1604 5K1605 5K1703 5K1704	SECTION	Scale 1/1000
COUNTY - DISTRICT	DISTRICT	DEFIELD	Q. (1888-1890)

NOTE: AREA ON THIS PLAN AS SHOWN  
IS BASED ON MEASUREMENTS

The boundaries shown by dotted lines have been  
plotted from the plan on the maps. The size  
may be updated from field survey information



FILED PLAN  
H.M. LAND  
REGISTRY  
1899



**HMLR Official Copy of Register of Title  
Entries on Register 09/08/2022**

---

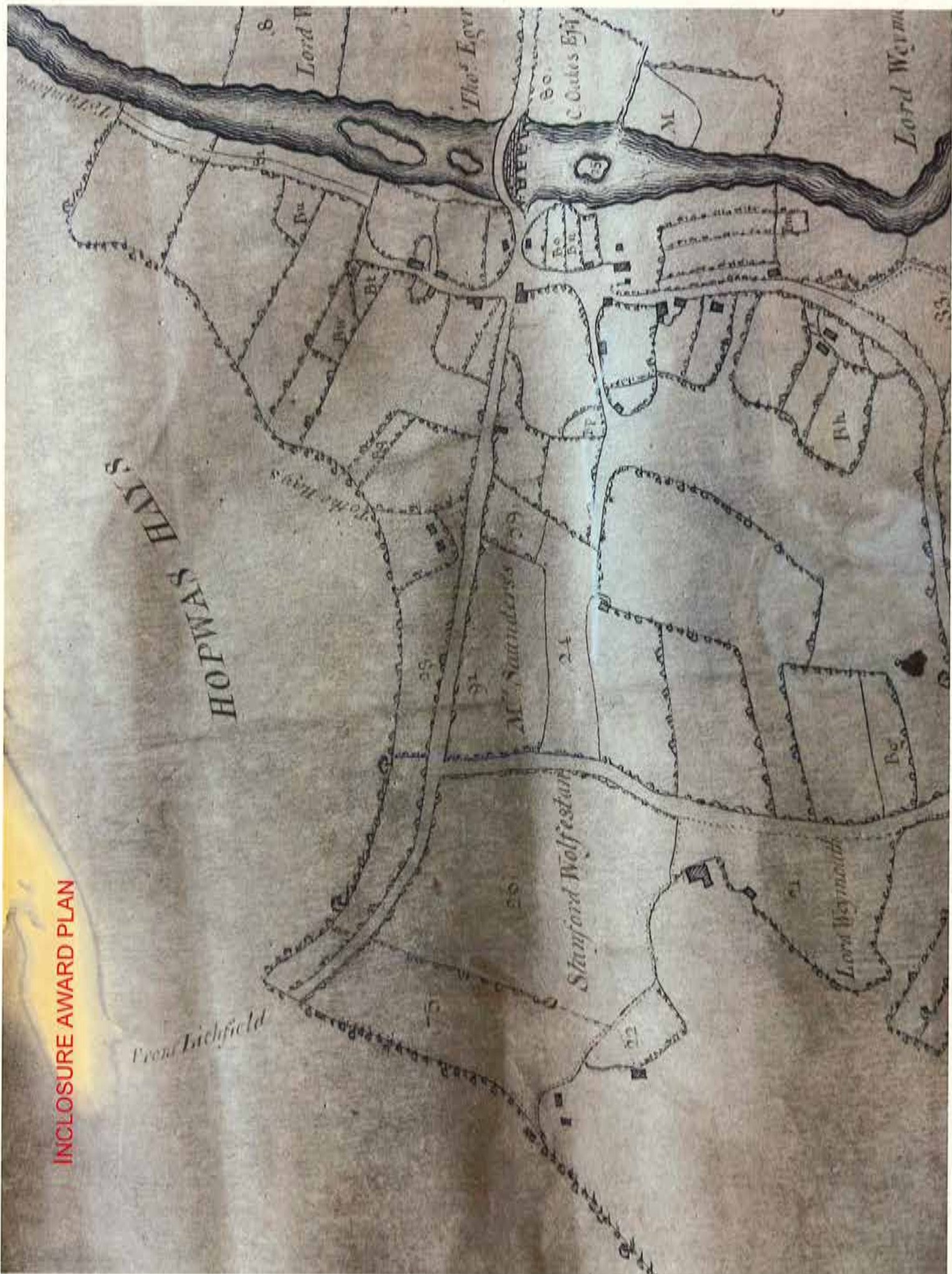
**Title Number SF378678**

**Property Register**

The land has the benefit of the following rights granted by a Conveyance of the land in this title and other land dated 15 March 1933 made between (1) Thomas Salt Smith (Vendor) and (2) Florence Marie Weston Ashwood and Herbert Ashwood (Purchasers):-

"TOGETHER with a right of carriage bridle and footway at all times and for all purposes to and from the hereditaments hereby conveyed or any part thereof and all or any buildings thereon over and along the occupation Road leading from the said Packington Farm along the Northern boundary of the Hopwas Farm thereto adjoining into the road leading from the highway from Lichfield to Tamworth both in the County of Stafford past the said Hopwas Farm to Fazeley in the said County of Stafford (and which said occupation Road is shown on the said plan and is thereon coloured brown) the Vendor as to such part of the said road or way as lies over land not forming part of Hopwas Farm conveying only such right of way as he has power to grant and not further or otherwise"

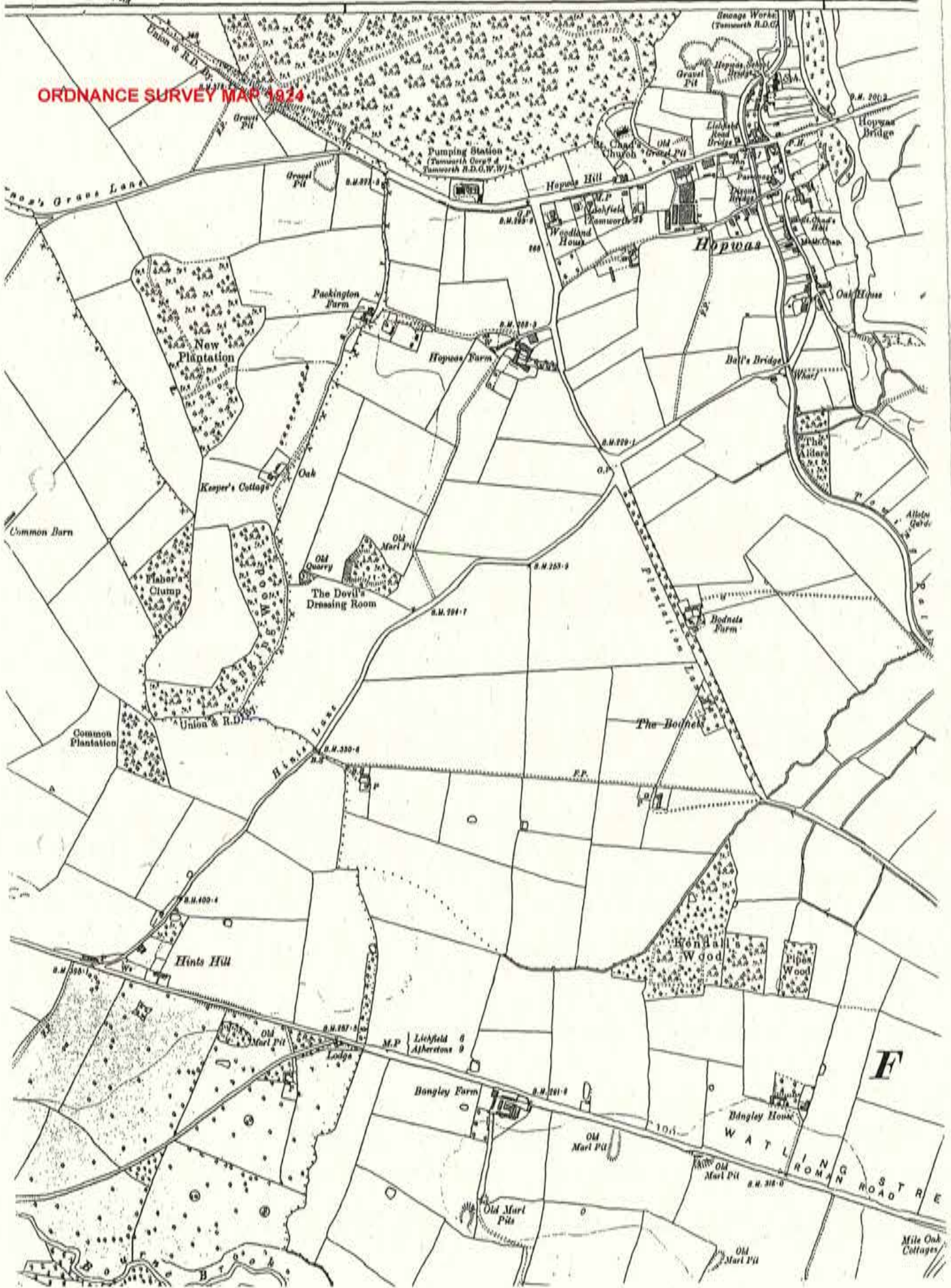
NOTE: The said occupation Road shown coloured brown on the plan referred to (which was shown coloured pink on the plan to the Conveyance) is shown tinted brown on the filed plan.



INCLOSURE AWARD PLAN

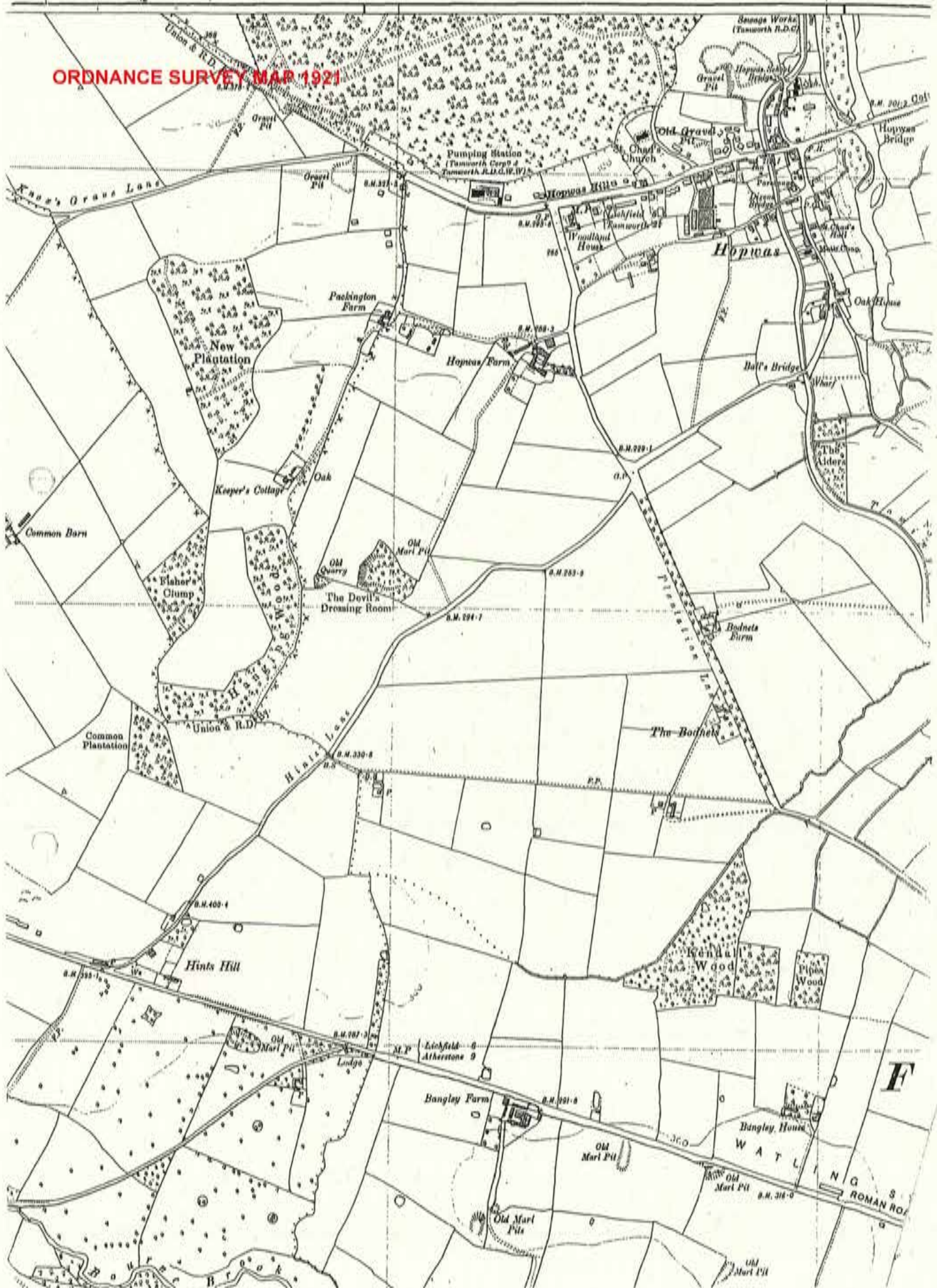


ORDNANCE SURVEY MAP 1924



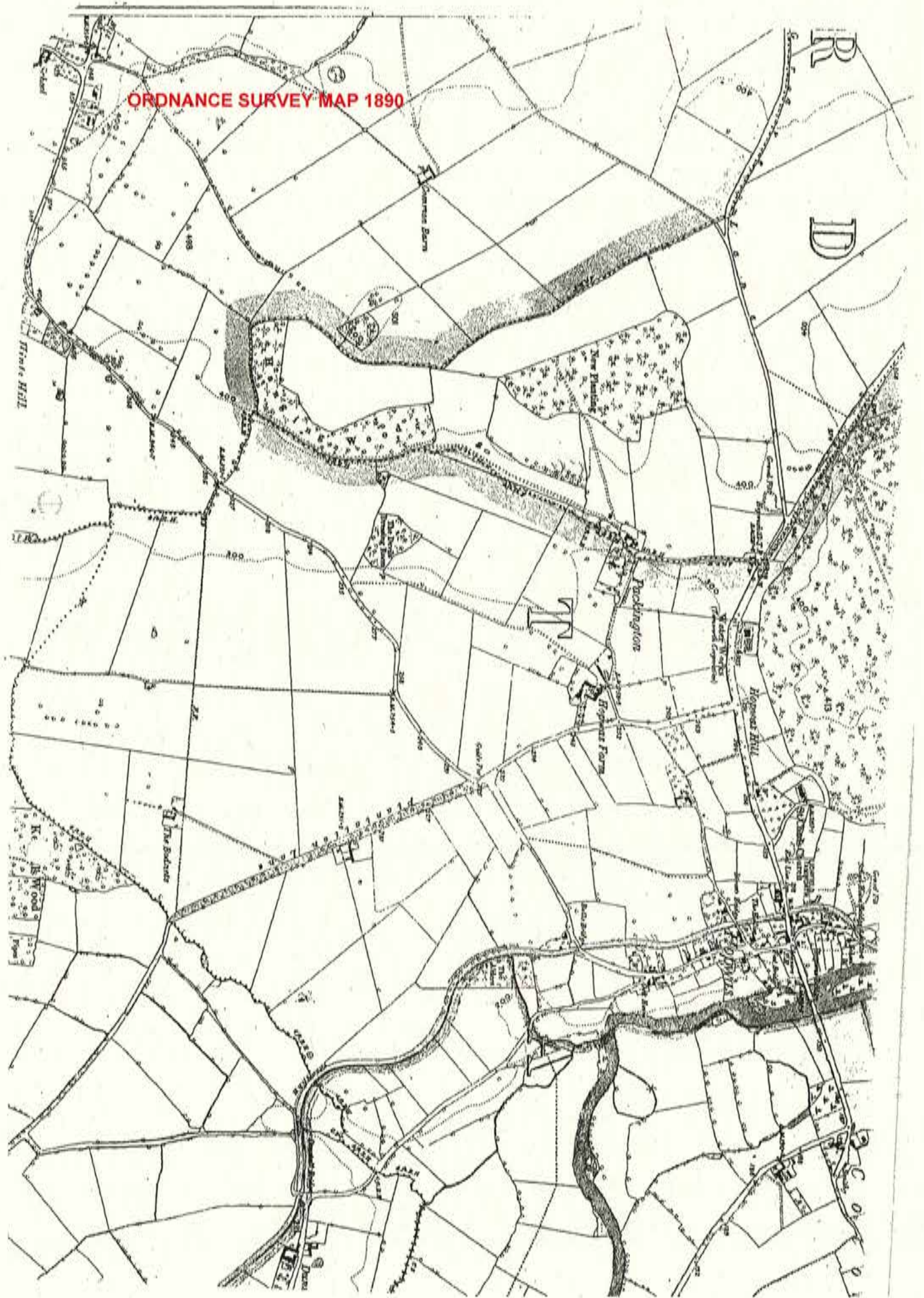


ORDNANCE SURVEY MAP 1921





ORDNANCE SURVEY MAP 1890





to now marked and staked shall be ever hereafter to  
ALSO that another publick Dagon and Dist Road leading from the last de  
INCLOSURE AWARD NARRATIVE  
being the road from Loopras to Doints as the same is now  
ALSO that a private Dagon and Dist Road and a publick foot Road fo  
several Cements or Cottages on Berkmore will for the use of the inhabitants of Dunstall of th  
same is now marked shall for ever hereafter be and the main of the breadth of twenty five fee  
ALSO that another private Dagon and Dist Road from the last de  
Lest Exquire John Smith and Copartners and Elizabeth Beardley and the owners and om  
thereof and be continued and used as a private Dagon and Dist Road  
ALSO that another private Dagon and Dist Road and a publick foot  
Way mouth near there to along the North West side of the said Common to the Inskipes Road leads  
same allotment for the time being as the same is now marked shall for ever hereafter be and them  
ALSO that another private Dagon and Dist Road and publick foot  
Hazelty to Lichfic for the use of the owners and Occupiers of the said allotments and of the said C  
onages or Cottages lying near to the said Road for the time being as the same is now marked of  
Contiguous or beyond the said Road for the time being as the same is now marked shall fo  
four feet in every part thereof and be continued and used as a publick foot Road  
ALSO that another publick foot Road from the South West corner of th  
after be and Remain of the breadth of four feet in every part thereof and be continued  
ALSO that another publick Dagon and Dist Road leading from th  
as a publick Road or highway  
ALSO that another publick Dagon and Dist Road leading from th

Foot Roads  
Wilmington Be



INCLOSURE AWARD NARRATIVE

shall be and remain of the breadth of twenty five feet in every part thereof and on  
the private Wagon and Drift Road from the last Described Road near Dunstons  
and Elizabeth Beardsley and the owners and Occupiers of their several allotments  
private Wagon and Drift Road.

The private Wagon and Drift Road and a publick foot Road along the same from the  
West side of the said Common to the Turnpike Road leading from Cambridge to the  
same is now marked shall forever hereafter be and Remain of the Breadth of fifteen  
feet private Wagon and Drift Road and publick foot Road from the said last mentioned  
and Occupiers of the said allotments and of the said Tenements or Cottages for the  
private Wagon and Drift Road from the Turnpike Road on the West End  
for the time being as the same is now marked shall for ever hereafter be and Remain  
private Wagon and Drift Road from the South West End of the same leading  
for the time being as the same is now marked shall for ever hereafter be and Remain  
foot Road from the said Gate at the South West End of Dunstons Common on the  
and used as a publick foot Road.

publick foot Road from the South West Corner of Dunstons to the South  
West End of the same and be continued as a publick foot Road.



TEESDALE MAP





**GREENWOOD MAP**

